



# CENSUS OF INDIA 2011

## Tahsil Profile



District

Washim

Tahsil

Karanja

### PART- I Provisional Population Totals, 2011

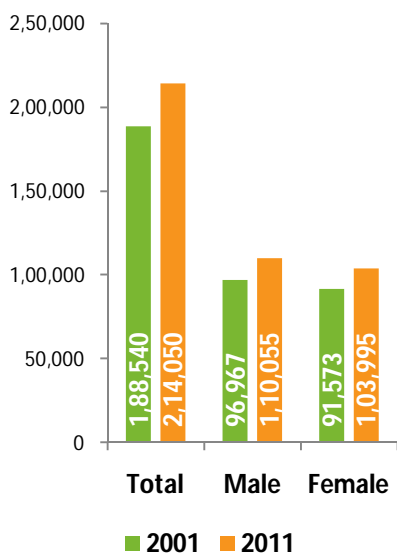
#### Number of administrative units

Administrative units	2001	2011
Number of Villages	169	167
Number of Statutory Towns	1	1
Number of Census Towns	0	0

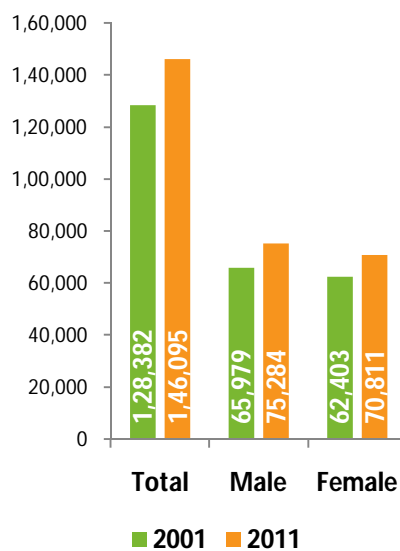


#### Population size (Number)

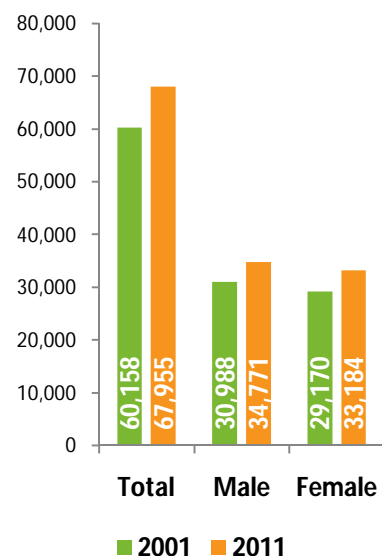
##### Total



##### Rural

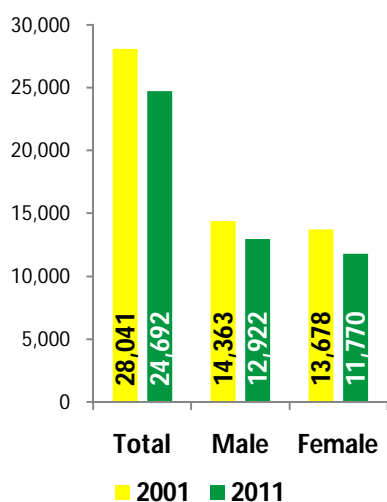


##### Urban

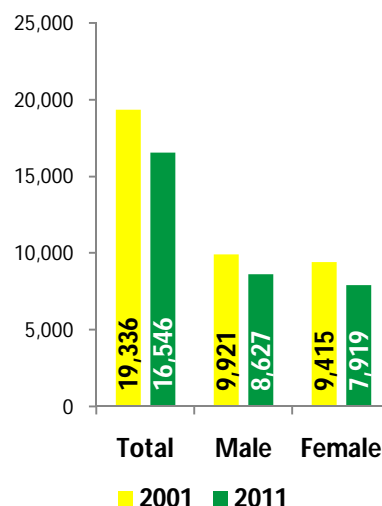


#### Population size, 0-6 years (Number)

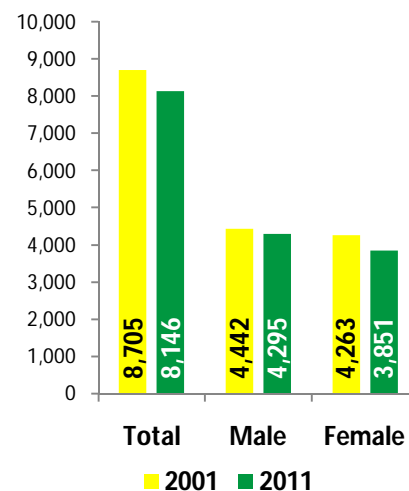
##### Total



##### Rural

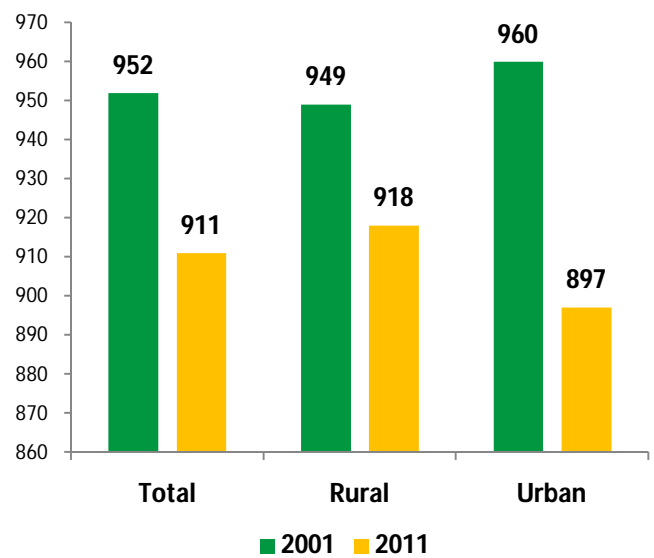
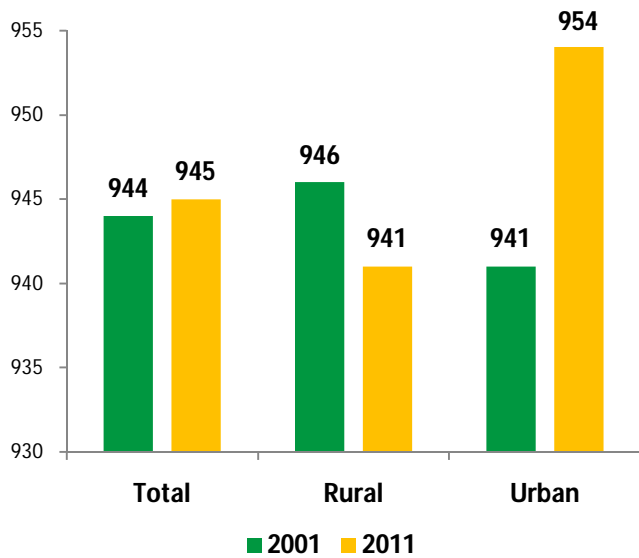


##### Urban



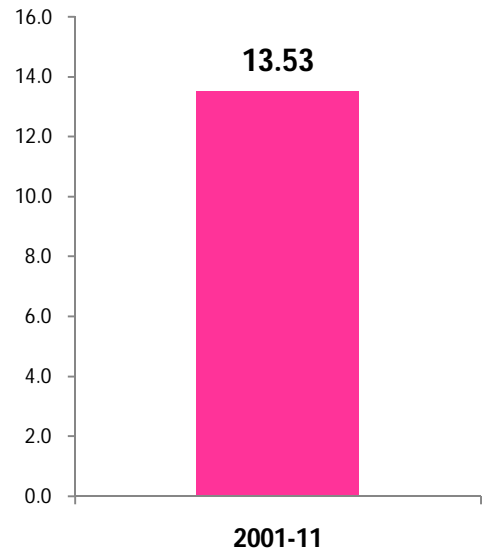
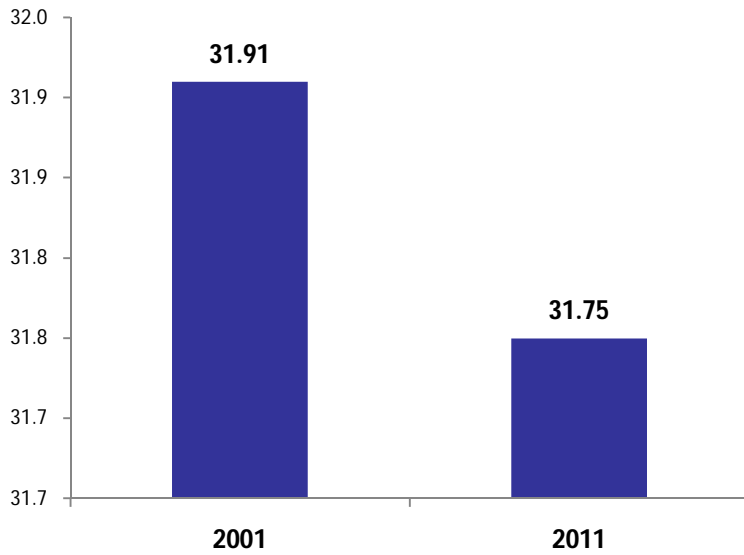
**Sex ratio**  
(Females per 1,000 males)

**Child sex ratio (0-6 years),**  
(Females per 1,000 males)

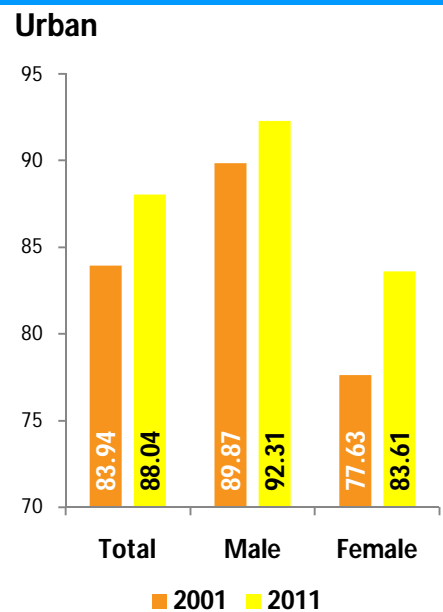
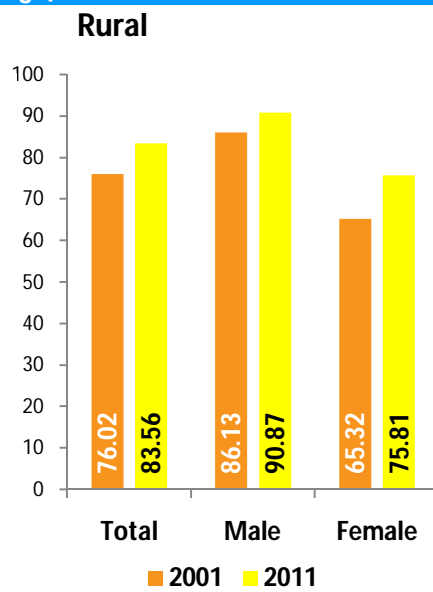
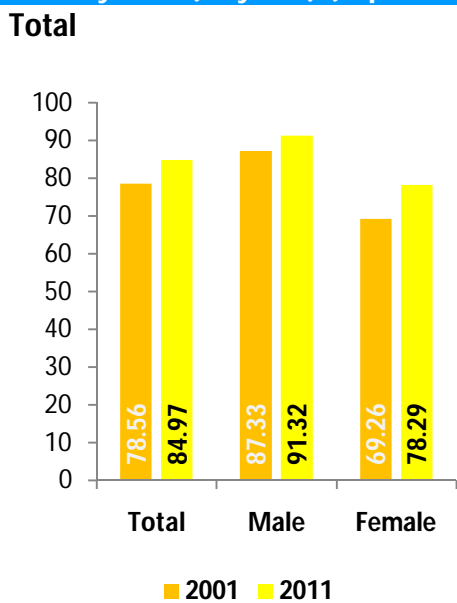


**Share of urban population to total population**  
(in percentage)

**Decadal growth rate, 2001-2011**  
(in percentage)

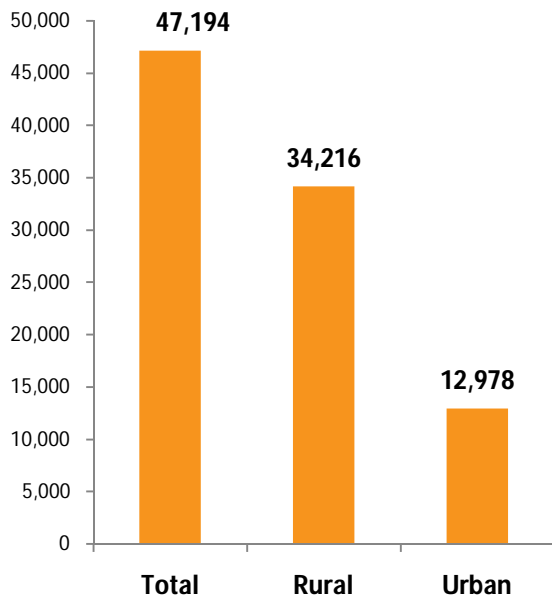


**Literacy Rate (7+ years) (in percentage)**

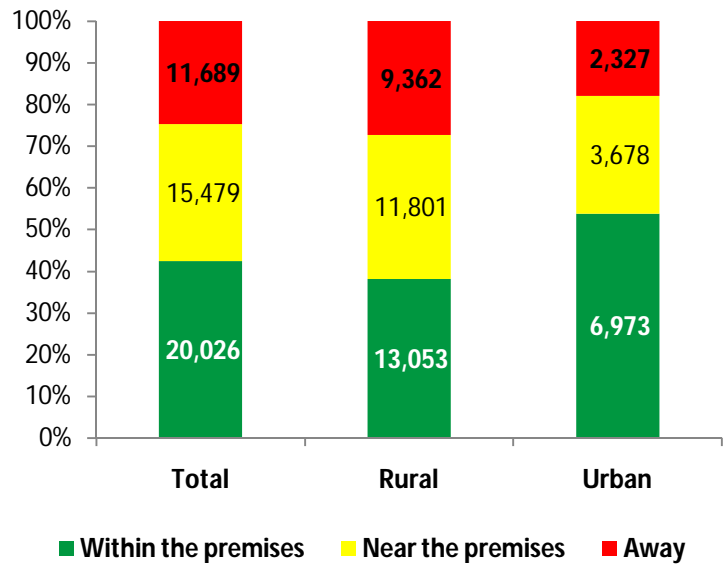


# PART- 2 Household amenities and Assets-2011

**Number of households**



**Distribution of households by location of drinking water**



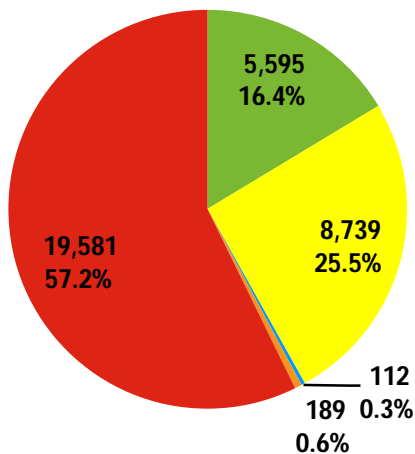
**Distribution of households by main source of drinking water**

Main Source of drinking water	in numbers			in percentage		
	Total	Rural	Urban	Total	Rural	Urban
Tapwater from treated source	14,421	7,448	6,973	30.6	21.8	53.7
Tapwater from un-treated source	6,847	6,723	124	14.5	19.6	1.0
Covered well	1,132	892	240	2.4	2.6	1.8
Un-covered well	9,494	8,943	551	20.1	26.1	4.2
Handpump	11,855	7,793	4,062	25.1	22.8	31.3
Tubewell/Borehole	2,484	1,550	934	5.3	4.5	7.2
Spring	15	10	5	0.0	0.0	0.0
River/Canal	3	1	2	0.0	0.0	0.0
Tank/Pond/Lake	16	12	4	0.0	0.0	0.0
Other sources	927	844	83	2.0	2.5	0.6

**Distribution of households by type of latrine facility**

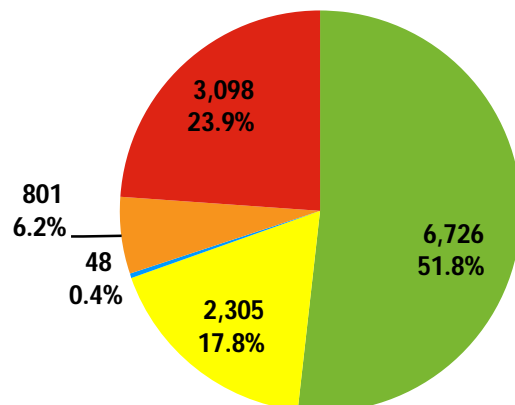
**Rural**

- Flush/pour flush latrine
- Pit latrine
- Other
- Open
- Public latrine



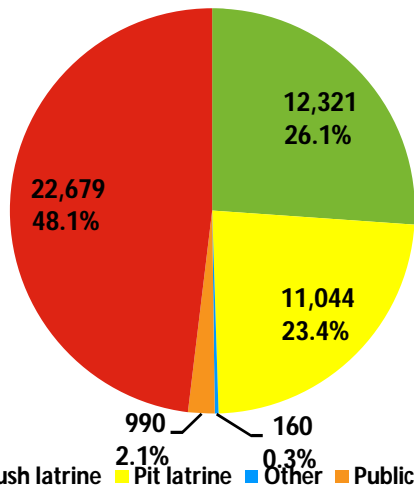
**Urban**

- Flush/pour flush latrine
- Pit latrine
- Other
- Open
- Public latrine



**Distribution of households by type of latrine facility, Total**

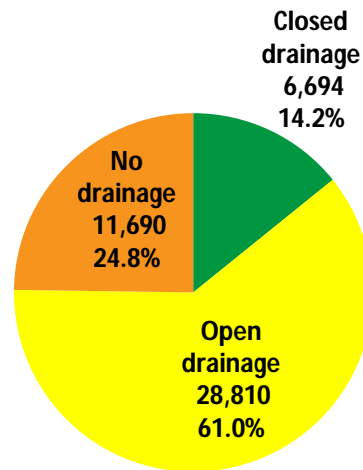
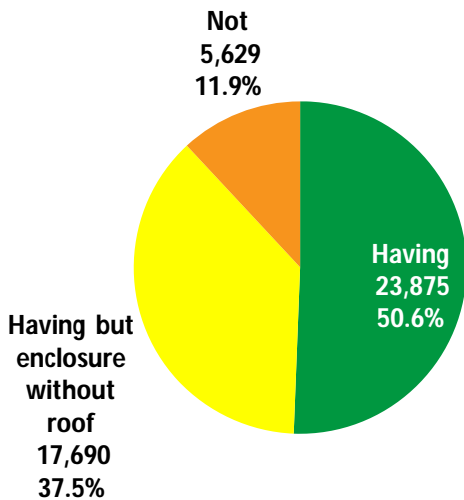
**Distribution of households by availability of latrine facility**



Area	Available within the premises	Public latrine	Open
Total	23,525	990	22,679
Rural	14,446	189	19,581
Urban	9,079	801	3,098

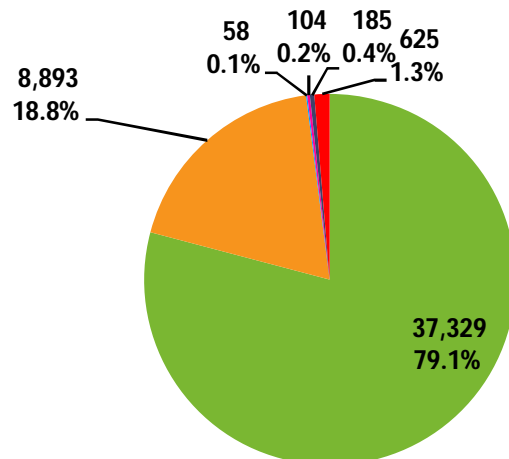
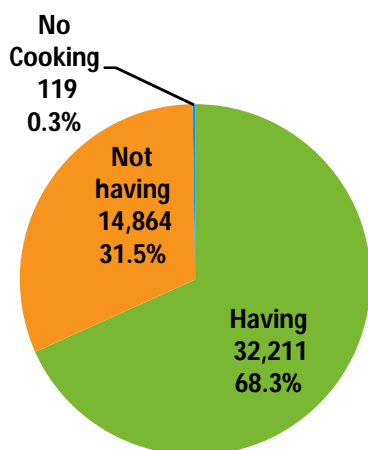
**Distribution of households by availability of bathing facility within premises**

**Distribution of households by type of drainage connectivity for waste water outlet**



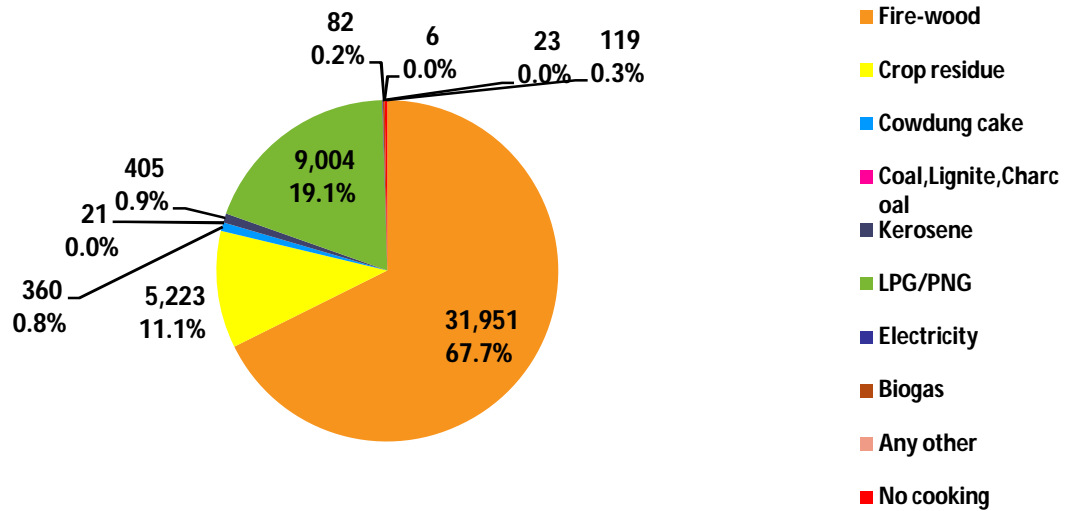
**Distribution of households by availability of separate kitchen**

**Distribution of households by main source of lighting**

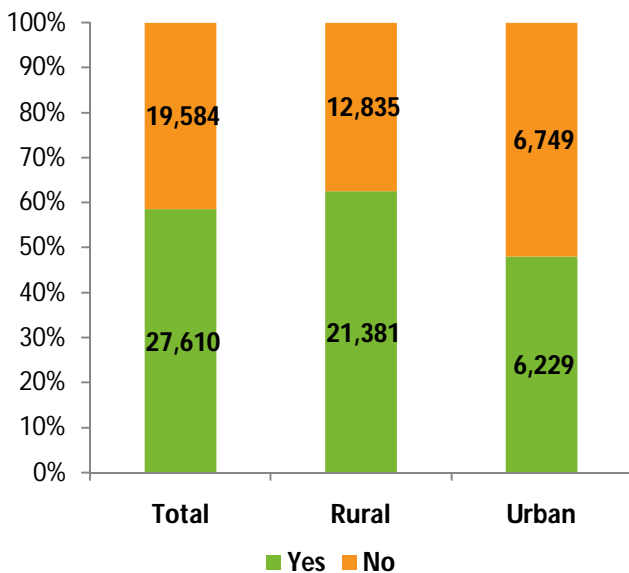


■ Electricity    ■ Kerosene    ■ Solar energy  
■ Other oil    ■ Any other    ■ No lighting

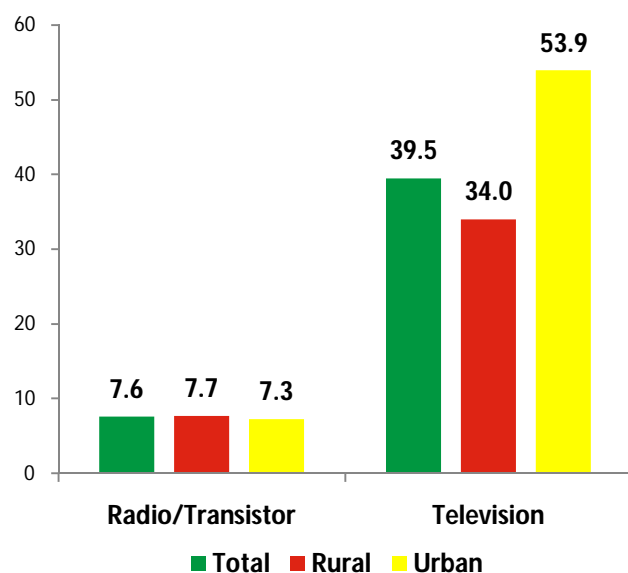
## Distribution of households by type of fuel used for cooking



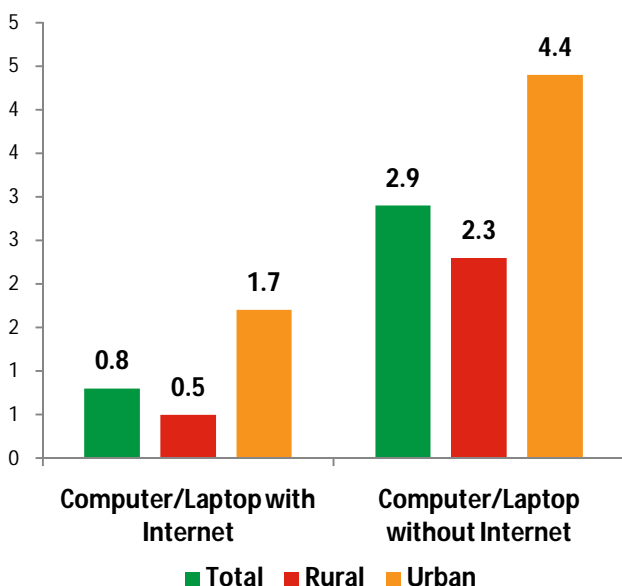
## Distribution of households availing banking services



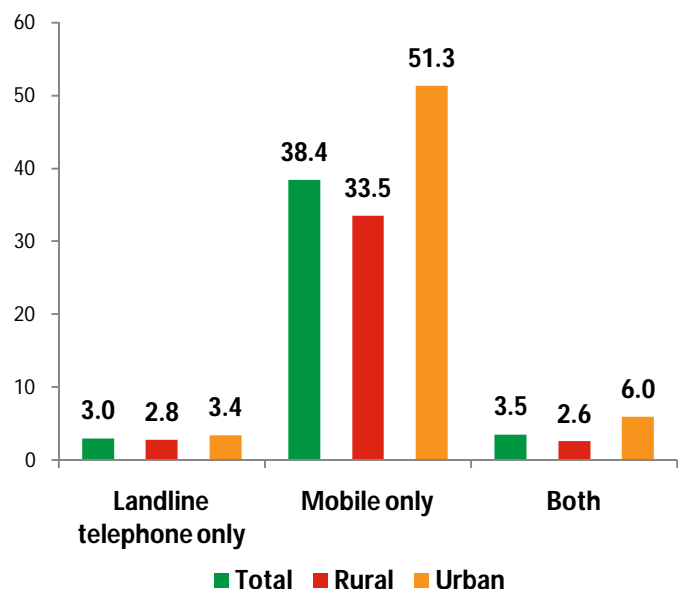
## Households having radio/transistor and television (in percentage)



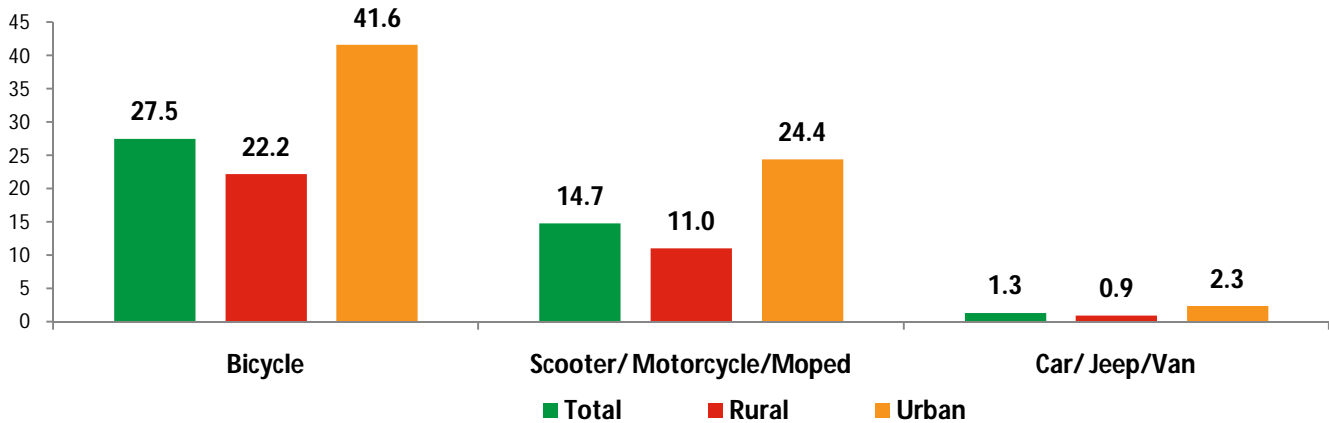
## Households having computer/laptop with Internet and without internet (in percentage)



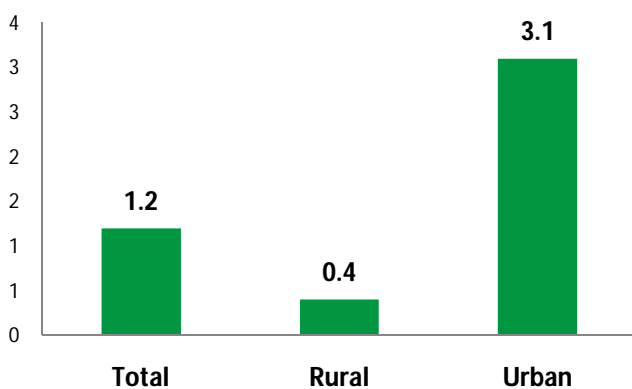
## Households having landline and mobile telephone (in percentage)



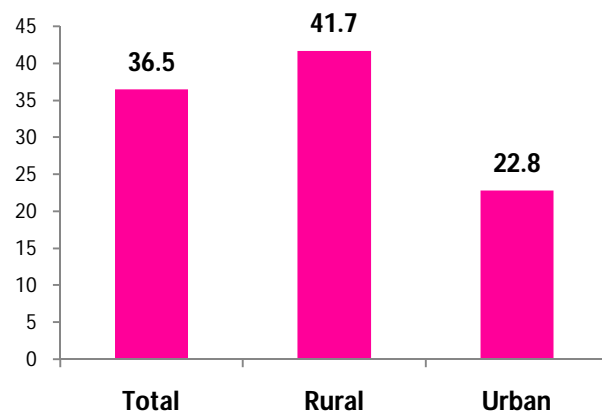
## Households having vehicle (in percentage)



## Households with TV, Computer/Laptop, Telephone/mobile phone and Scooter/ Car (in percentage)




## Households with none of the assets specified (in percentage)



This profile is jointly prepared by Directorate, Census operations, Maharashtra and UNICEF, field office for Maharashtra state by using DevInfo system. The profile is based on Census 2011 data. Data given in the section part-1 for the year 2011 are provisional and the section part-2 are finalized.

Please refer "Instruction manual for house listing and housing census" to get definitions and other information related to part-2, which is also available on <http://www.censusindia.gov.in/2011-manuals/manuals.html>



For more details please contact :



**Directorate of Census Operation, Maharashtra**  
**Ministry of Home Affairs, Government of India**

Exchange Building IIInd Floor, Sir Shiv Sagar Ramgulam Marg  
 Ballard Estate, Mumbai - 400 001

Telephone : 022-22615494, 22617950

E-mail: [dco-mah.rgi@censusindia.gov.in](mailto:dco-mah.rgi@censusindia.gov.in)

**United Nations Children's Fund**

Field office for Maharashtra state

19, Parsi Panchayat Road,  
 Andheri (East), Mumbai - 400 069

Telephone : 022- 28269727, 28253663

E-mail: [annair@unicef.org](mailto:annair@unicef.org)

[nigamganesh@yahoo.com](mailto:nigamganesh@yahoo.com)